






**PLANNING AREAS PLAN**

**Legend**

-  Existing Planning Permission Boundary [Planning Ref. PK/98/1329] - 22.36ha
-  Proposed Excavation Area - 1.04ha [within current boundary]
-  Proposed Overburden Storage Mound Area - 0.86ha [within current boundary]
-  Proposed Overburden Storage Mound Area - 1.94ha [outwith current boundary]
-  Existing Use Area - 0.64ha

Client: BREEDON AGGREGATES SCOTLAND LTD.

Project: SHIERGLAS QUARRY

Title: PLANNING AREAS PLAN

Figure: 1.1

Drawn: EM

Scale: 1:2,500

Checked: KVD

Date: 27.06.13

Sheet Size: A3

Dalglish Associates Ltd  
 ENVIRONMENTAL, MINERAL AND  
 PLANNING CONSULTANTS  
 CATHEDRAL SQUARE  
 DUNBLANE FK15 0AH  
 Tel: 01786 822339  
 Fax: 01786 822899

